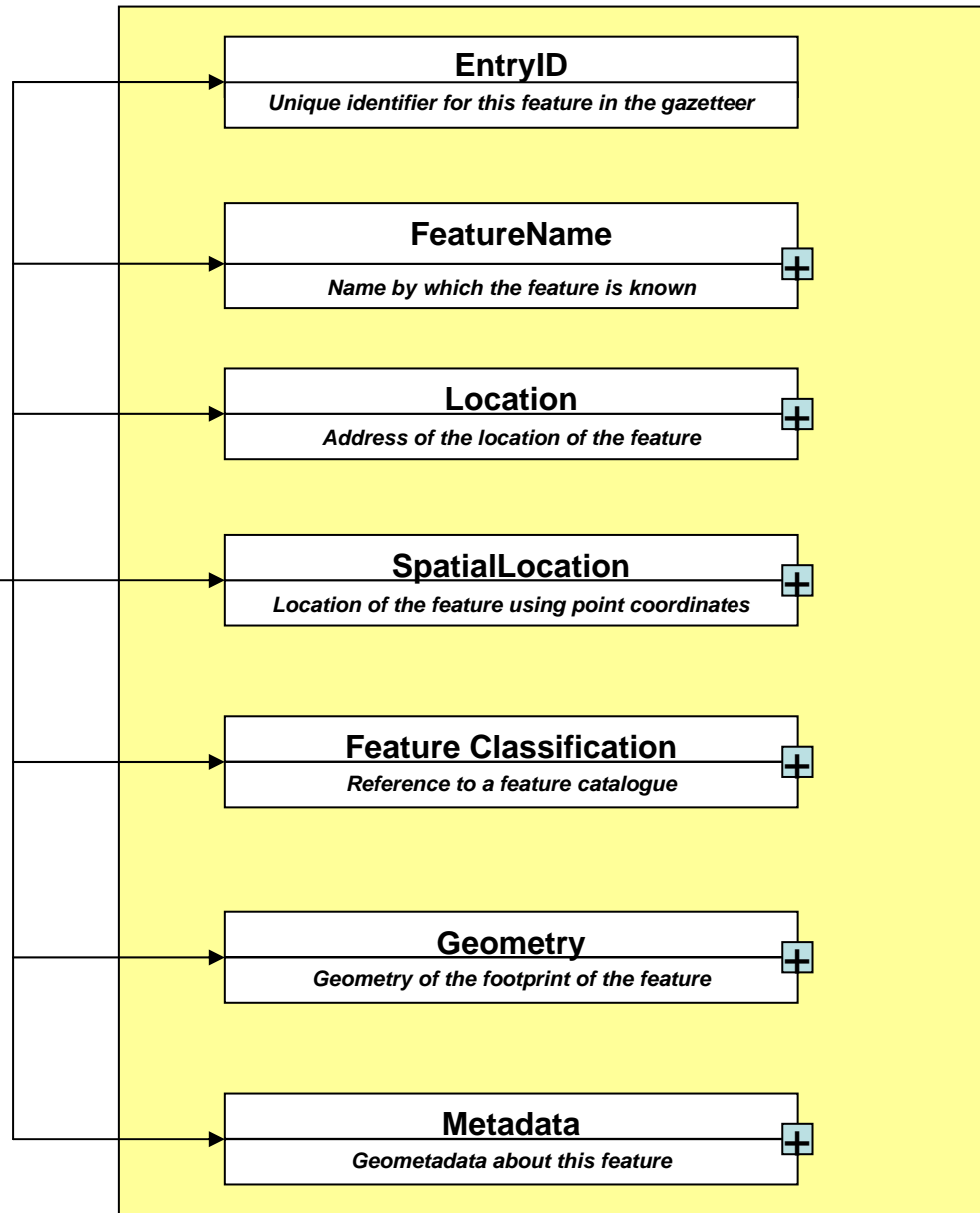
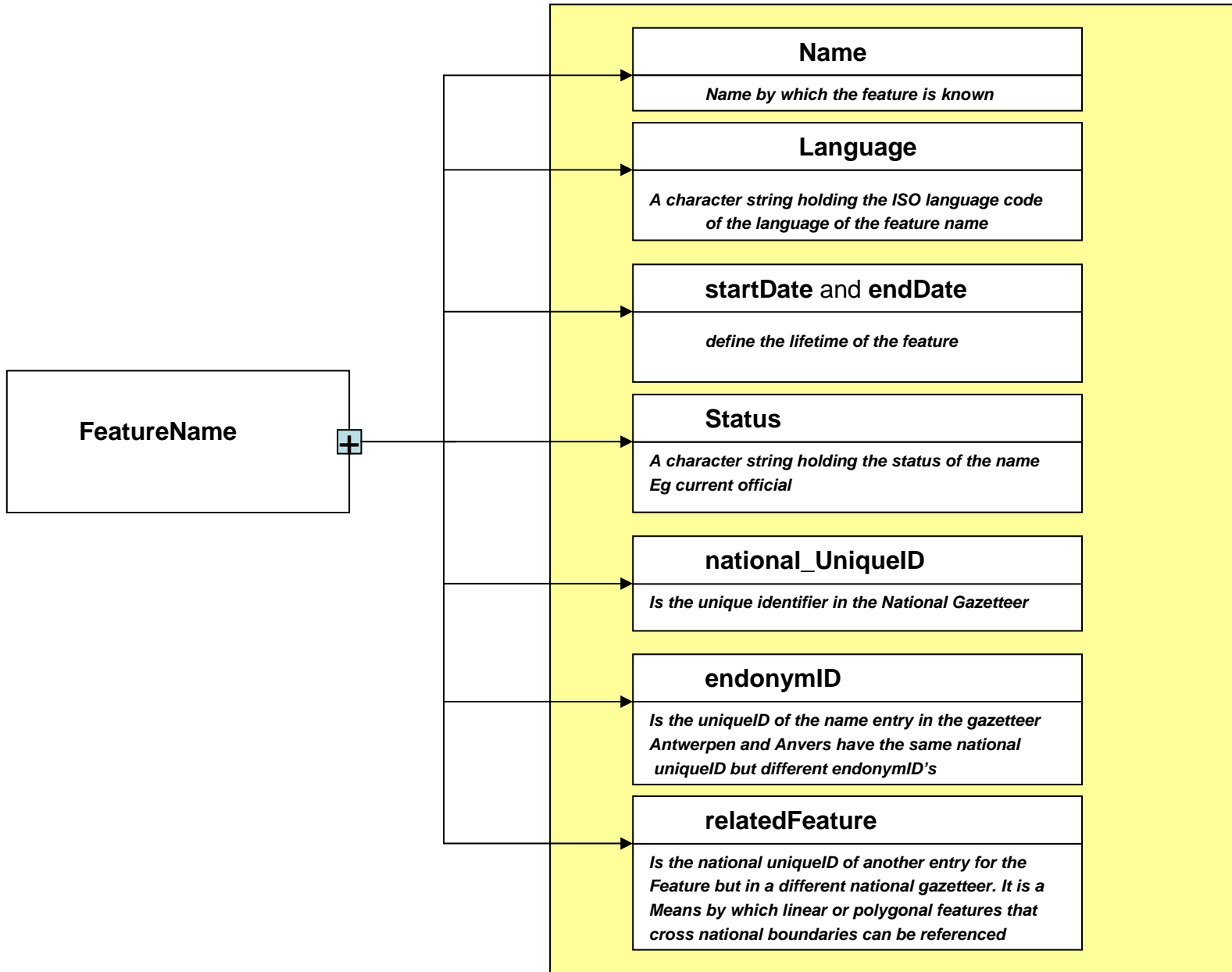


Egn
gazetteer
entry





Location
(indirect referencing to permit association of descriptive information about the location of a feature)



countryCode
Character string holding the ISO country code



region
Character string holding the name of the region where the feature can be found



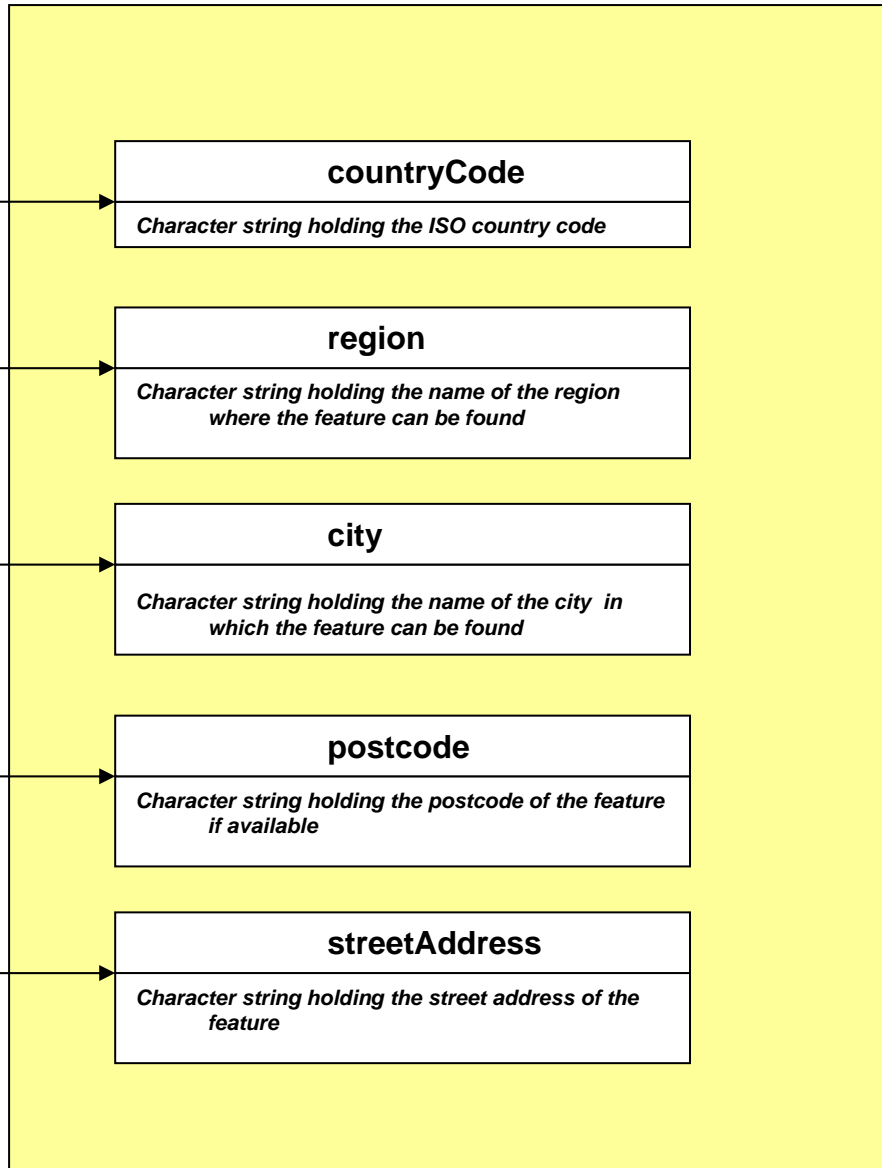
city
Character string holding the name of the city in which the feature can be found

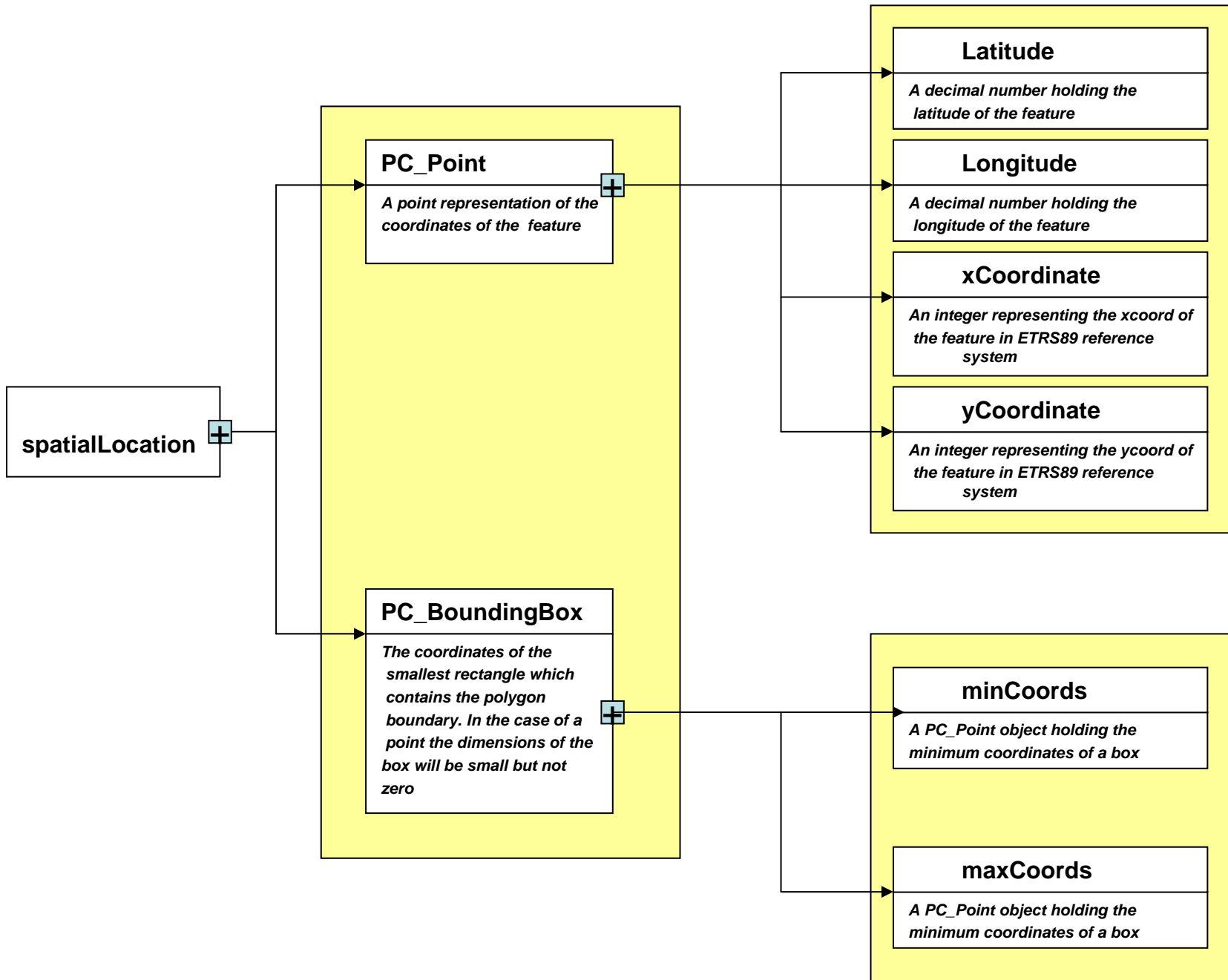


postcode
Character string holding the postcode of the feature if available




streetAddress
Character string holding the street address of the feature





FeatureClassification

A classification term in a defined classification scheme. The initial implementation of a classification scheme will probably use a very simple classification scheme based Upon the EuroRegionalMap themes but will be extendable



featureType
a pointer to an entry in the classification scheme

classificationScheme
a classification scheme

